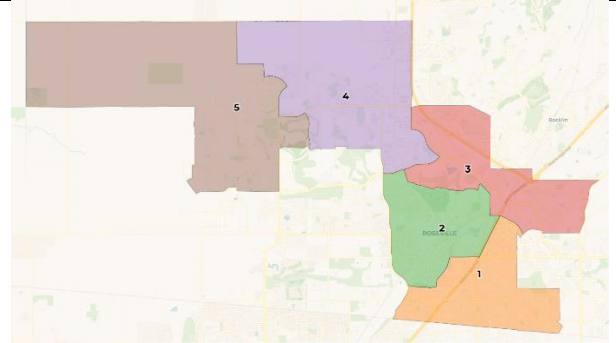
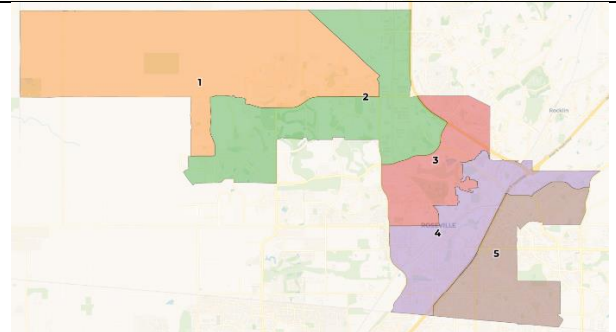
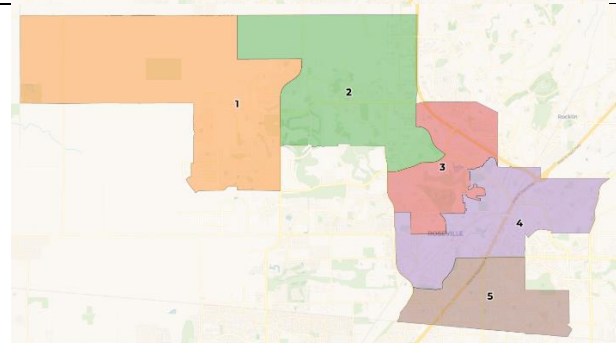


## Roseville City School District: Publicly Submitted Map Summary

This document summarizes all publicly submitted maps and if they appear in compliance with the FAIR MAPS Act. RCSD Trustees have the ability to uplift any map in compliance with the FAIR MAPS Act as a draft map for official consideration.

**FAIR MAPS Act ranked list of criteria:**

- Relatively equally populated districts
  - Total deviation must be under 10%
- Contiguous
- Maintain “communities of interest”
  - A community of interest is a group of people/neighborhood that share similar policy concerns and would benefit from being districted together
- Easily identifiable and understandable lines following natural and man-made boundaries
- Keep districts compact
  - Avoid by-passing nearby population for a more distant one

Map	Name/Total Deviation	Notes
	Public Plan 1 Holly Cuthbertson Total Deviation: 5.2%	Map was uplifted into Draft Map D
	Public Plan 2 “Jessup University 1” Total Deviation: 14.9%	NOT IN COMPLIANCE: Total deviation over 10%
	Public Plan 3 “Jessup University 2” Total Deviation: 6%	Appears in compliance

	<p>Public Plan 4          “Jessup University 3”          Total Deviation: 5.4%</p>	<p>Appears in compliance</p>
	<p>Public Plan 5          “Jessup University 4”          Total Deviation: 5%</p>	<p>Appears in compliance</p>
	<p>Public Plan 6          “Jessup University 5”          Total Deviation: 6.5%</p>	<p>Appears in compliance</p>
	<p>Public Plan 7          “Jessup University 6”          Total Deviation: 10.2%</p>	<p>NOT IN COMPLIANCE:          Total deviation over 10%</p>
	<p>Public Plan 8          “Jessup University 7”          Total Deviation: 7.9%</p>	<p>Appears in compliance</p>

	<p>Public Plan 9          “Jessup University 8”          Total Deviation: 5.8%</p>	<p>Appears in compliance</p>
	<p>Public Plan 10          “Jessup University 9”          Total Deviation: 7.1%</p>	<p>Appears in compliance</p>
	<p>Public Plan 11          “Jessup University 10”          Total Deviation: 7.8%</p>	<p>Appears in compliance</p>
	<p>Public Plan 12          “Jessup University 11”          Total Deviation: 7.1%</p>	<p>Appears in compliance</p>
	<p>Public Plan 13          “Jessup University 12”          Total Deviation: 10.5%</p>	<p>NOT IN COMPLIANCE:          Total deviation over 10%</p>

	<p>Public Plan 14          “Jessup University 13”          Total Deviation: <b>19.1%</b></p>	<p><b>NOT IN COMPLIANCE:</b>          Total deviation over 10%</p>
	<p>Public Plan 15          “Jessup University 14”          Total Deviation: 7.3%</p>	<p>Appears in compliance</p>
	<p>Public Plan 16          Total Deviation: 7.5%</p>	<p><b>NOT IN COMPLIANCE:</b>          non-contiguous (area encompassed by red circle not connected to Trustee Area 4)</p>